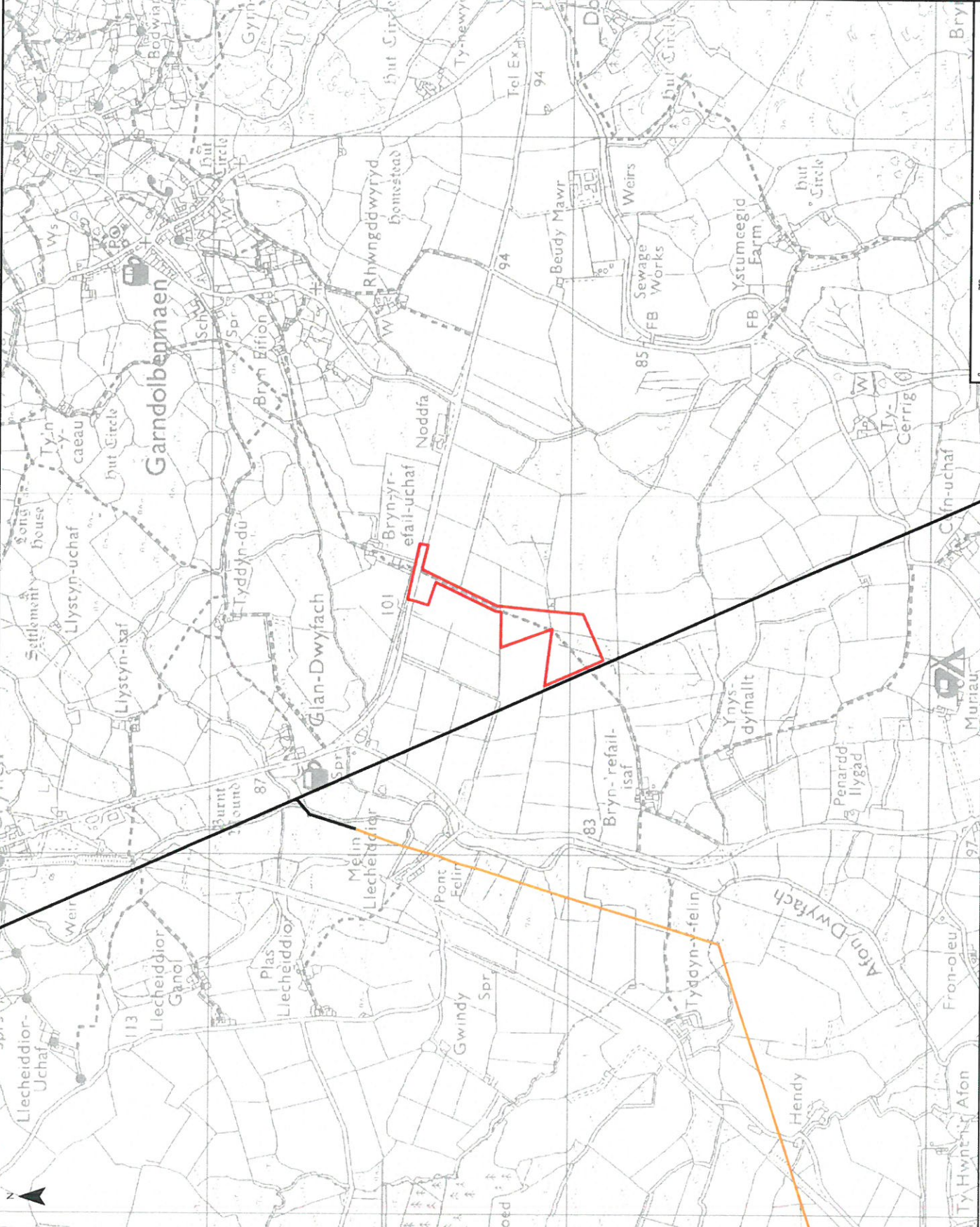
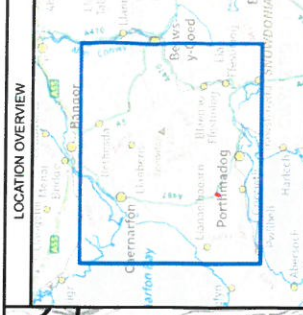


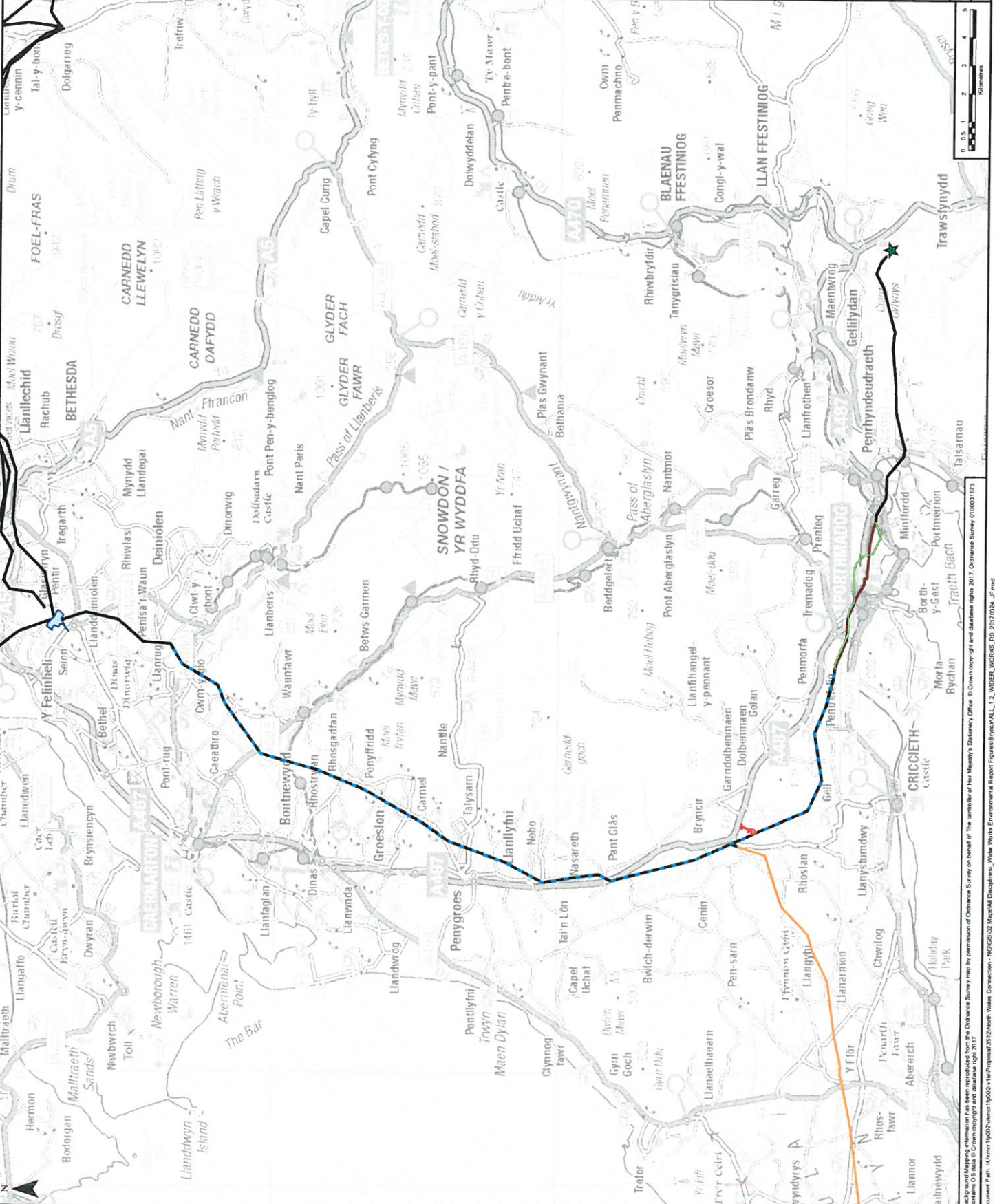
- Legend**
- PROPOSED SUBSTATION RED LINE BOUNDARY
 - EXISTING NATIONAL GRID 400 KV OVERHEAD LINE
 - EXISTING SP MANWEB 132 KV OVERHEAD LINE



0	24/03/2017	Environmental Report	JF	JB	JR
Rev	Date	Description	DS	CRN	App
nationalgrid					
BRYNycir					
BRYNycir SUBSTATION					
Document Title					
FIGURE 1.1					
RED LINE BOUNDARY					
Created	Date	Drawn	Check	Appr	Date
0	24/03/2017	JF	JB	JR	24/03/2017
Document Title	Scale	Format	Sheet	of	Fig
FIGURE 1.1	1:10,000	A3	1 of 1		0



- Legend**
- PROPOSED SUBSTATION RED LINE BOUNDARY
 - TRANSFYNYDD SUBSTATION
 - EXISTING NATIONAL GRID 400 KV OVERHEAD LINE
 - EXISTING SP MANWEB 132 KV OVERHEAD LINE
 - RECONDUCTING OF ONE CIRCUIT ON THE EXISTING 4 ZC OVERHEAD LINE
 - EXISTING UNDERGROUND CABLE
 - PROPOSED GLASLYN CABLE ROUTE
 - PENTIR SUBSTATION



Rev	Date	Description	GS	CH	App
0	24/03/2017	Environmental Report	JF	JB	JR

nationalgrid

Site: BRYNCCR
 Scheme Name: BRYNCCR SUBSTATION
 Document Title: FIGURE 1.2 WIDER WORKS

Drawn	Check	Date	Drawn	Check	Date
010031873	010031873	24/03/2017	010031873	010031873	24/03/2017

Scale: 1:25,000
 Sheet: 1 of 1
 No: 6



Document Path: \\unwnt19802\unwnt19802\141\Proposals\372\North Wales Connection - NOGIS\GIS Map\Map\Diagrams\1.2_WIDER_WORKS_RD_20170324_JF.mxd

Background mapping information has been provided from the Ordnance Survey map by permission of Ordnance Survey on behalf of The Controller of Her Majesty's Stationery Office. © Crown copyright and database right 2017. Ordnance Survey 0100031873

Contains OS data © Crown copyright and database right 2017.