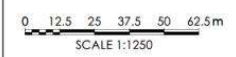




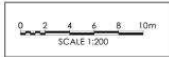
Location Plan  
 Scale 1:1250 @ A2



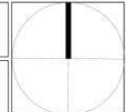
CAD file reference CAD FILE REFERENCE

Project Title	PROPOSED DEVELOPMENT			
	CAERNARFON ROAD PWLLHELI			
Client	-			
Status	PLANNING			
Scale	1:1250	Drawing Size	A2	
Date	MAR 23	Drawn By	JA	Checked MS

Total Site Area		<b>7,801m<sup>2</sup> / 1.92 Acres</b>	
Rev	Date	Description	Rev By / Ck'd By
Drawing Title		LOCATION PLAN	
Job/Dwg No		2669NES/1-100 Rev -	
<input type="checkbox"/> 2 St. Johns North, Wakefield, WF1 3QA, t. 01924 291800 <input checked="" type="checkbox"/> Carvers Warehouse, 77 Dale Street, Manchester, M1 2HG, t. 0161 2388555 <input type="checkbox"/> The Old Rectory, 79 High Street, Newport Pagnell, MK16 8AB, t. 01908 211377 <input type="checkbox"/> 101 London Road, Reading, RG1 5BY, t. 0118 9507700 <input type="checkbox"/> 10 Great Court, St Christophers Place, London, W1U 1JJ, t. 0207 4091215			
			 A R C H I T E C T S www.harrispartnership.com



Existing Site Plan  
Scale 1:200 @ A1



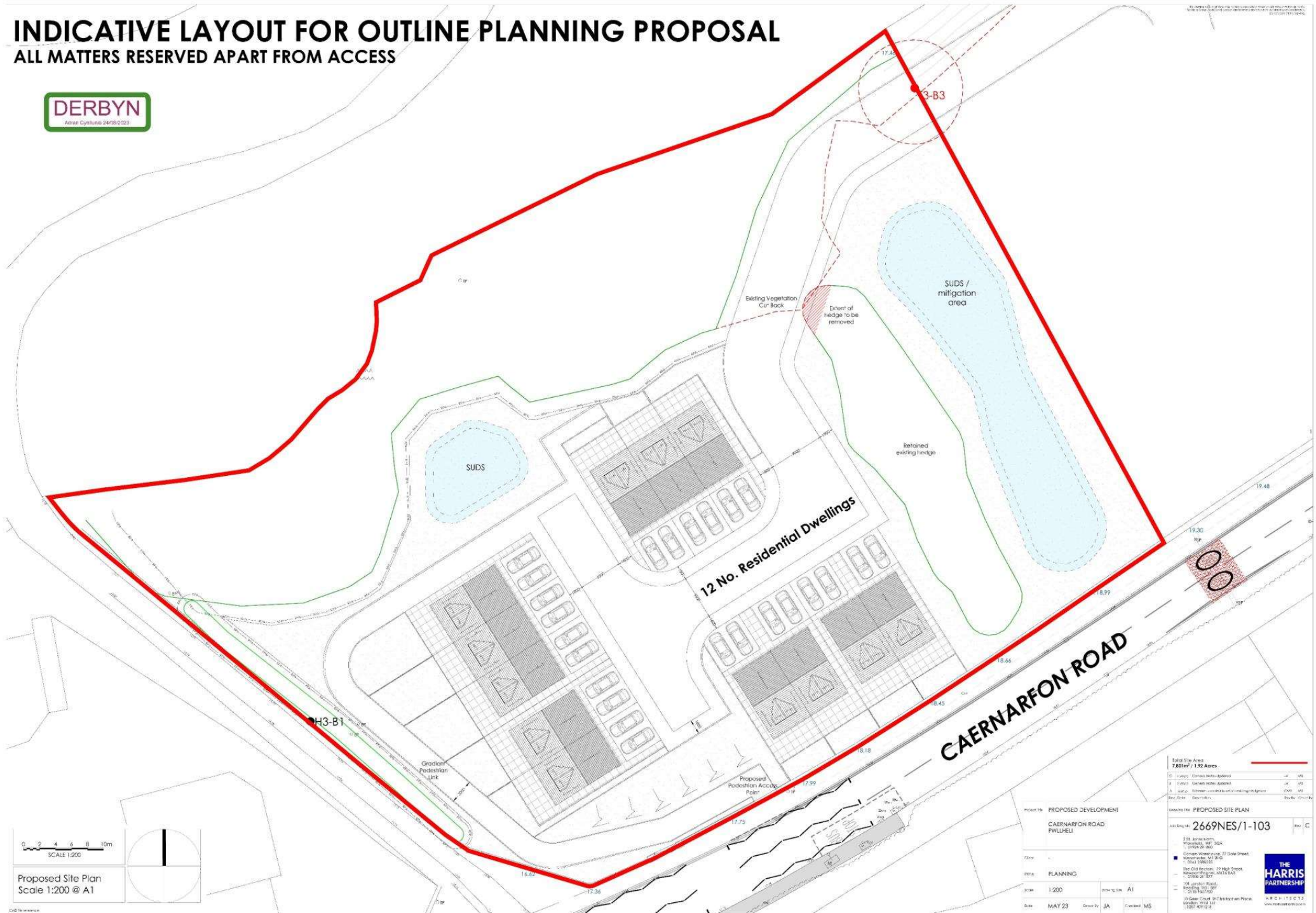
Total Site Area 7.801ha / 1.92 Acres	
Revised	Revised
Revised	Revised
Drawing No: 2669NES/1-101	
<input type="checkbox"/> 200 (London Road) Walsley, W10 3QA <input type="checkbox"/> 100 (London Road) Walsley, W10 3QA <input type="checkbox"/> The Old Rectory, 72 High Street, Walsley, W10 3BA <input type="checkbox"/> 100 (London Road) Walsley, W10 3QA <input type="checkbox"/> 100 (London Road) Walsley, W10 3QA <input type="checkbox"/> 100 (London Road) Walsley, W10 3QA	

Project Title	PROPOSED DEVELOPMENT
Client	CAERNARFON ROAD PŴLLHELI
Status	PLANNING
Scale	1:200
Date	MAR 23
Drawn By	JA
Checked	MS



# INDICATIVE LAYOUT FOR OUTLINE PLANNING PROPOSAL

ALL MATTERS RESERVED APART FROM ACCESS



0 2 4 6 8 10m  
SCALE 1:200

Proposed Site Plan  
Scale 1:200 @ A1

04/01/2024

Project No	PROPOSED DEVELOPMENT
Client	CAERNARFON ROAD PHYLLEL
Date	
Phase	PLANNING
Scale	1:200
Date	MAY 23
Drawn by	JA
Checked	MS

Total Site Area  
**7,881m<sup>2</sup> / 1.92 Acres**

Client	Caernarfon Road Phyllel	JA	MS
Project	Caernarfon Road Phyllel	JA	MS
Scale	1:200	JA	MS
Drawn by	JA	MS	
Checked	MS		

Issued for the **PROPOSED SITE PLAN**

Reference: **2669NES/1-103**

238, 239 & 240 North, Penryn, St. Auston, Cornwall PL23 7BA  
Tel: 01204 26 800

Caernarfon Road, 23 Dale Street, Penryn, Cornwall PL23 7BA  
Tel: 01204 26 800

The Old Rectory, 29 High Street, Penryn, Cornwall PL23 7BA  
Tel: 01204 26 800

© Green Cloud 3D Client and all Rights Reserved 2023

**THE HARRIS PARTNERSHIP**  
A R C 115 C 1 E  
www.harrispartnership.co.uk





# INDICATIVE LAYOUT FOR OUTLINE PLANNING PROPOSAL

ALL MATTERS RESERVED APART FROM ACCESS



**DERBYN**

Adran Cynllunio 24/08/2023

## Proposed Development - Caernarfon Road Pwllheli

Date: 14/06/23

Job/Dwg: 2669-1NESW-V103C-Proposed Site Plan

Scale 1:200@A3

THE HARRIS PARTNERSHIP  
ARCHITECTS  
2 St Johns North,  
Wakefield, WF1 3QA  
T: 01924 291 800  
F: 01924 290 072

[www.harrispartnership.co.uk](http://www.harrispartnership.co.uk)

THE  
**HARRIS**  
PARTNERSHIP























