

- LEGEND**
- Planning Application Boundary
  - Cefn Graianog Quarry (Land Under the Control of the Applicant)
  - Existing Woodland / Hedgerows
  - Existing Water Bodies / Courses
  - Existing Operational Area
  - Previously Restored Land
  - Soil Storage Bunds
  - Existing Contours (1m intervals) & Spot Heights m aOD



PROJECT:  
Cefn Graianog

TITLE:  
Location Plan

REF NO:  
KD.CFN.3.D.001

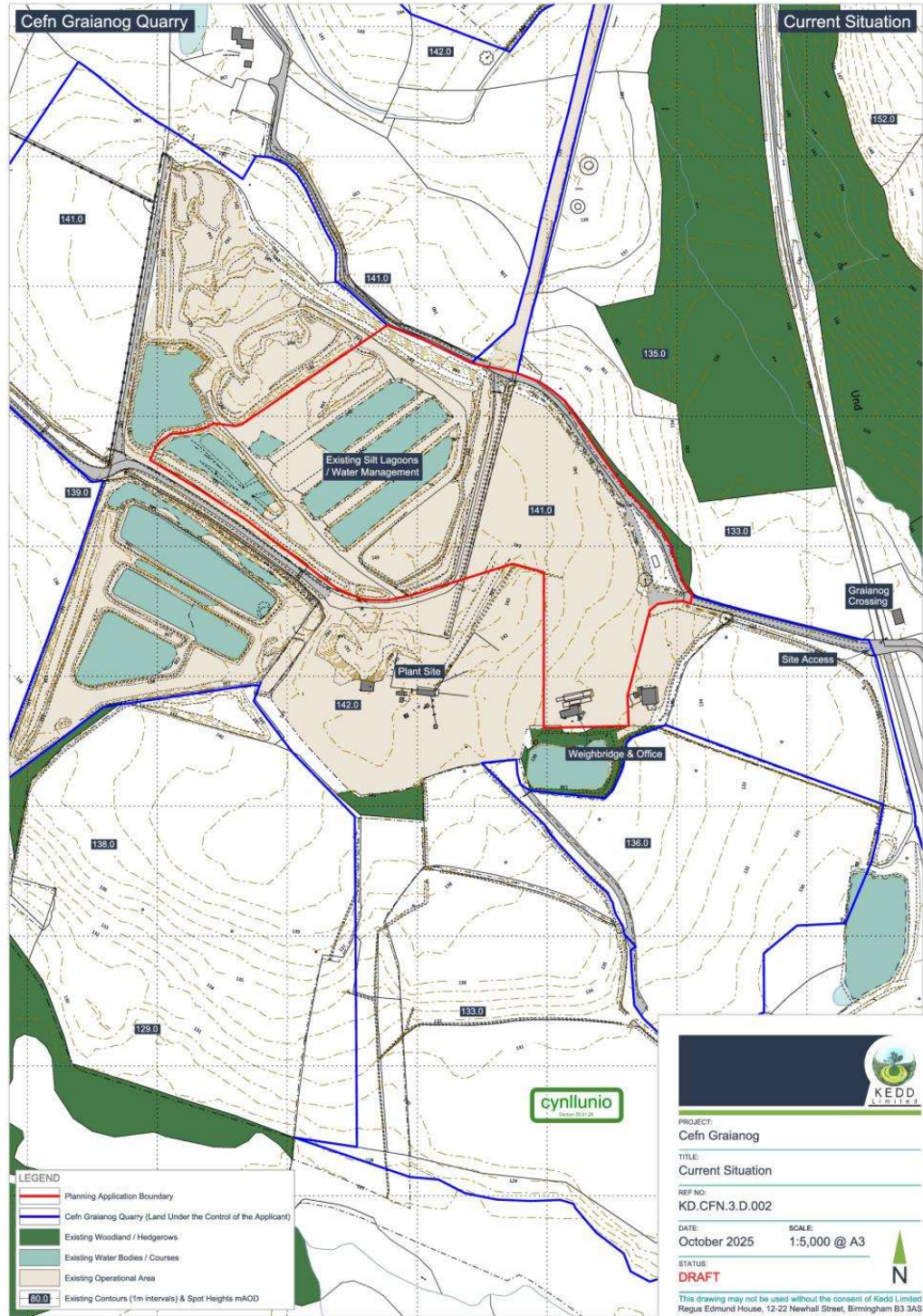
DATE:  
October 2025

SCALE:  
1:5,000 @ A3

STATUS:  
**DRAFT**



This drawing may not be used without the consent of Kedd Limited  
Regus Edmund House, 12-22 Newhall Street, Birmingham B3 3AS  
© Crown copyright and database rights (2024). Ordnance Survey A0000898122



- LEGEND**
- Planning Application Boundary
  - Cefn Graianog Quarry (Land Under the Control of the Applicant)
  - Existing Woodland / Hedgerows
  - Existing Water Bodies / Courses
  - Existing Operational Area
  - 80.0 Existing Contours (1m intervals) & Spot Heights mAOD



PROJECT  
**Cefn Graianog**

TITLE  
**Current Situation**

REF NO:  
**KD.CFN.3.D.002**

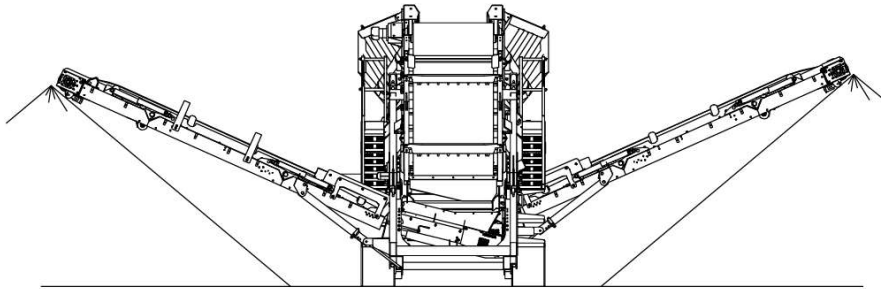
DATE: **October 2025** SCALE: **1:5,000 @ A3**

STATUS:  
**DRAFT**

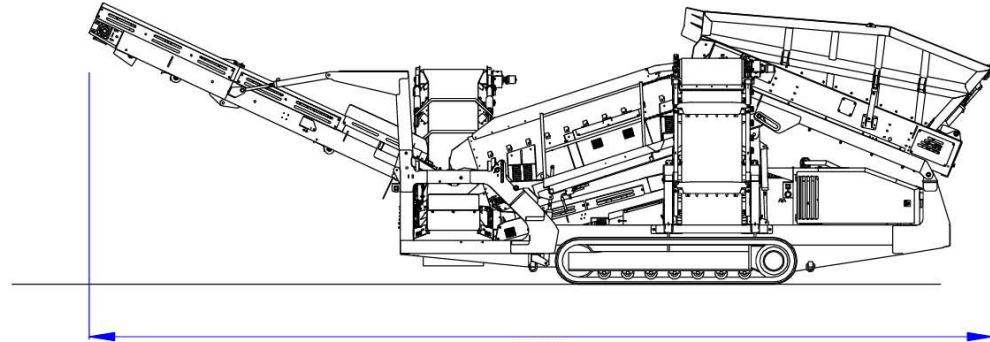


This drawing may not be used without the consent of Kedd Limited  
 Regus Edmund House, 12-22 Newhall Street, Birmingham B3 3AS  
 © Crown copyright and database rights (OSN) Ordnance Survey A20000010112



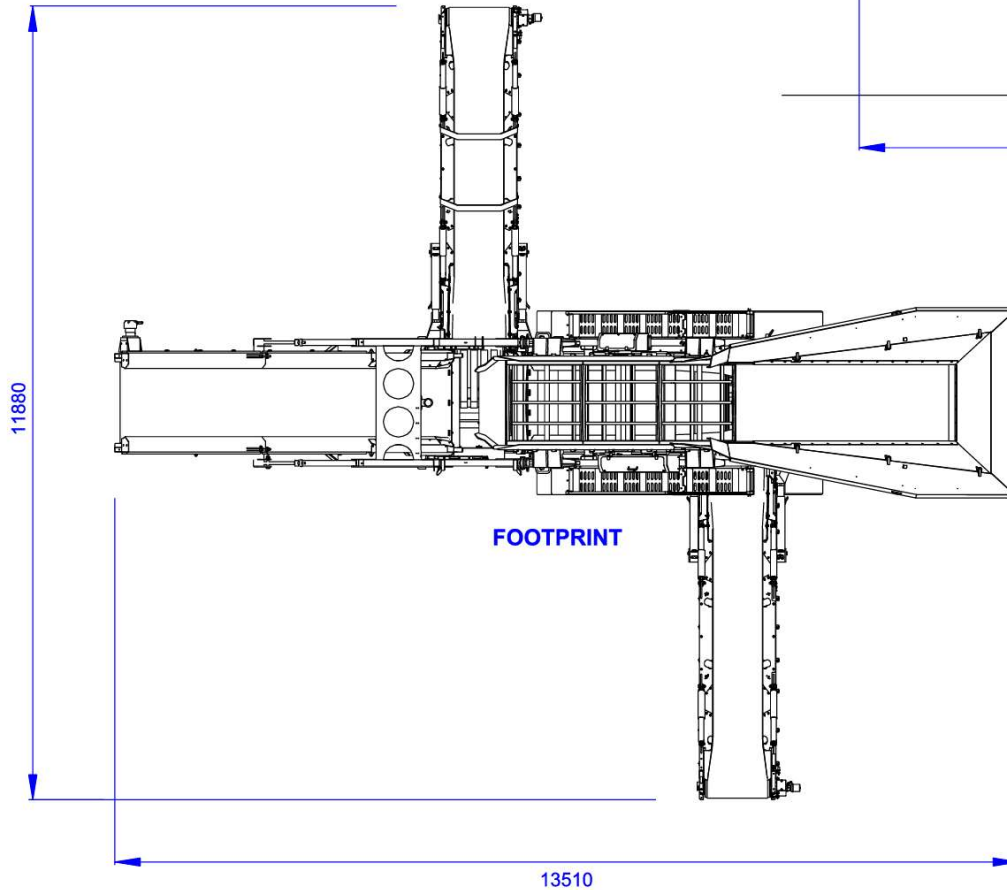


ELEVATION A



13510  
ELEVATION B

3310



11880  
FOOTPRINT  
13510

SCALE (metres)



PROJECT:  
Cefn Graianog

TITLE:  
Footprint & Elevations: Screener

REF NO:  
KD.CFN.3.D.004

DATE:  
October 2025

SCALE:  
1:50 @ A3

STATUS:  
DRAFT





