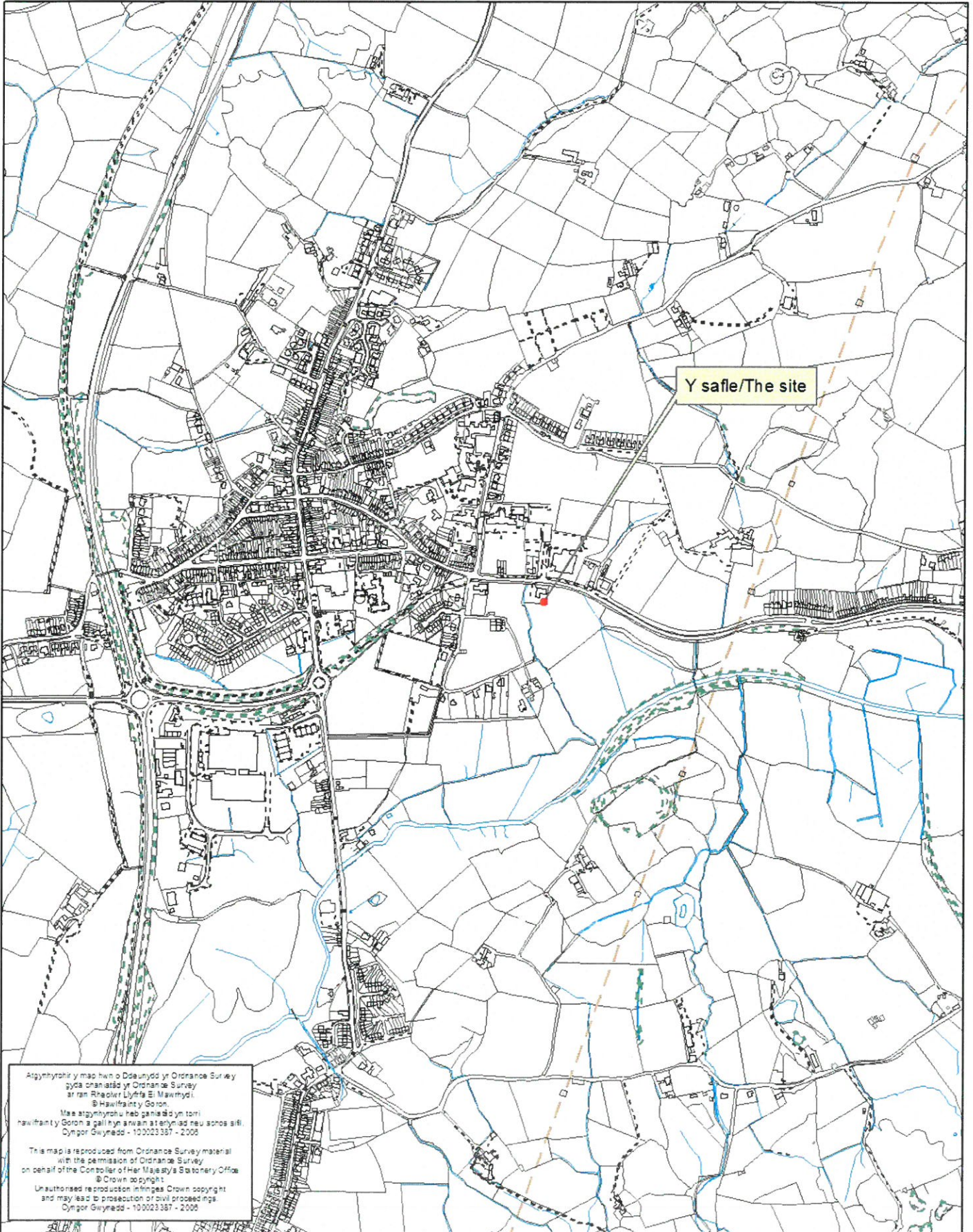


Rhif y Cais / Application Number : C17/0437/22/LL

Cynllun lleoliad ar gyfer adnabod y safle yn unig. Dim i raddfa.
Location Plan for identification purposes only. Not to scale.



ALL DIMENSIONS ARE IN mm UNLESS NOTED OTHERWISE




N.G.R. E: 247511 N: 352991

CONCESSION REQUIRED NO

DIRECTIONS TO SITE: FOLLOW THE A487 FROM CAERNARFFON TOWARDS PENYGROES. AT PENYGROES ROUNDABOUT, TAKE THE FIRST EXIT ONTO B4418. AT THE NEXT ROUNDABOUT TAKE THE FIRST EXIT AND STAY ON B4418. TURN RIGHT ONTO VICTORIA ROAD/B4418. TURN RIGHT ONTO COUNTY ROAD/B4418. AFTER 0.2mi, TURN RIGHT INTO TELEPHONE EXCHANGE. THE SITE IS LOCATED ON THE RIGHT, DOWN THE GRASS EMBANKMENT.

NOTES:

REV	MODIFICATION	BY	CH	DATE
D	Issued to site survey	BH	WT	13.03.17
C	Site location moved	BH	WT	14.12.16
B	Site name & address amended	BH	WT	07.11.16
A	Issued for Approval	BH	WT	19.10.16

GROW THE GRID

Cell Name
PENYGROES ATE

Cell ID No
208016

Cell ID No
TEF VF
- 13284

Site Address / Contact Details
ERW FARM
COUNTY ROAD
PENYGROES
CAERNARFFON
LL54 6HE

Drawing Title
SITE LOCATION MAPS

Purpose of Issue
PLANNING

Dwg Rev
D

Drawing Number
100

Original Sheet Size
A3

Scale
1:1250

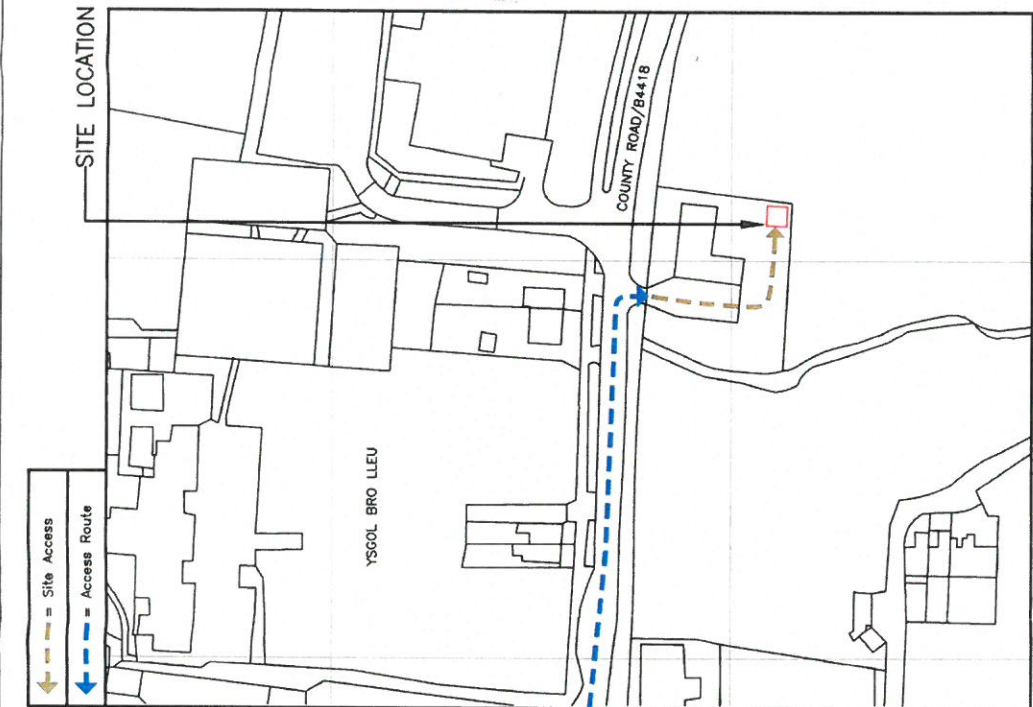
Drawn By
CP

Date
19.10.16

Checked By
MT

Date
19.10.16

Price Initial
F



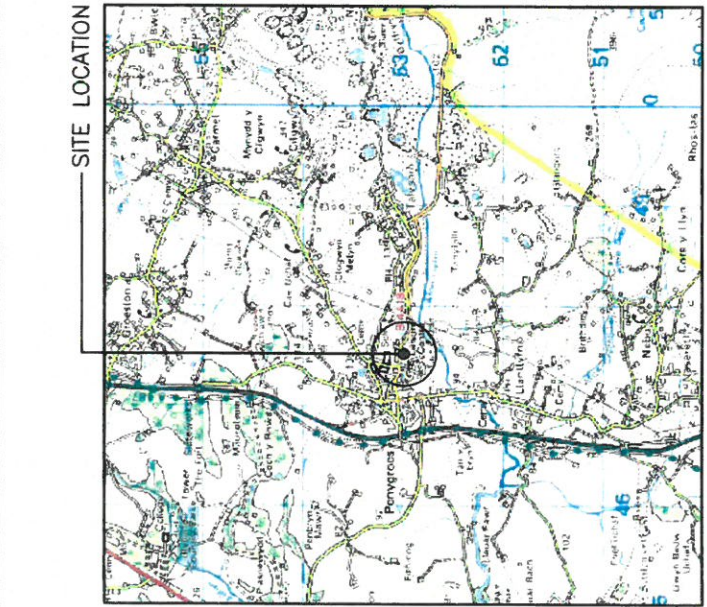
DETAILED SITE LOCATION
(Scale 1:1250)

Based upon Ordnance Survey map extract with the permission of the Controller of Her Majesty's Stationery Office.
Crown copyright
Licence No. 100020449

50000 0 50000 100000

ORIGINAL SCALE AT A3 - 1:1250

ALL DIMENSIONS IN MILLIMETRES



SITE LOCATION
(Scale 1:50000)

Ordnance Survey map extract based upon Landranger map series with the permission of the controller of Her Majesty's Stationery Office
Licence No. 0100023487
Crown copyright.



SITE PHOTOGRAPH

The drawings comply with TEF & Vodafone Standard ICNIRP guidelines.
Designed in accordance with CTLI document: SDN0008

ALL DIMENSIONS ARE IN mm UNLESS NOTED OTHERWISE
 N.G.R. E: 247511 N: 352991
 CONCESSION REQUIRED NO

NOTES:
 1. R&T SWANN 21.0m HIGH 1003 LATTICE TOWER TO BE ORDERED & DELIVERED IN 3.0m SECTIONS TO AID WITH ACCESS & DELIVERY CONCERNS.

REV	MODIFICATION	BY	CH	DATE
E	Amended to site survey	BH	WF	17.03.17
D	Surrounding landscape amended	BH	WF	08.02.17
C	Site location moved	BH	WF	14.12.16
B	Site name & address amended	BH	WF	07.11.16
A	Prepared for Approval	BH	WF	19.10.16



Cell Name
PENYGROES ATE

Cell ID No
TEF

Cell ID No
VF
208016

Site Address / Contact Details
 ERW FAIR
 COUNTY ROAD
 PENYGROES
 CAERNARFON
 LL54 6HE

Drawing Title
PROPOSED SITE PLAN

Purpose of Issue
PLANNING

Drawing Number
201

Surveyed By
OP

Original Sheet Size
A3

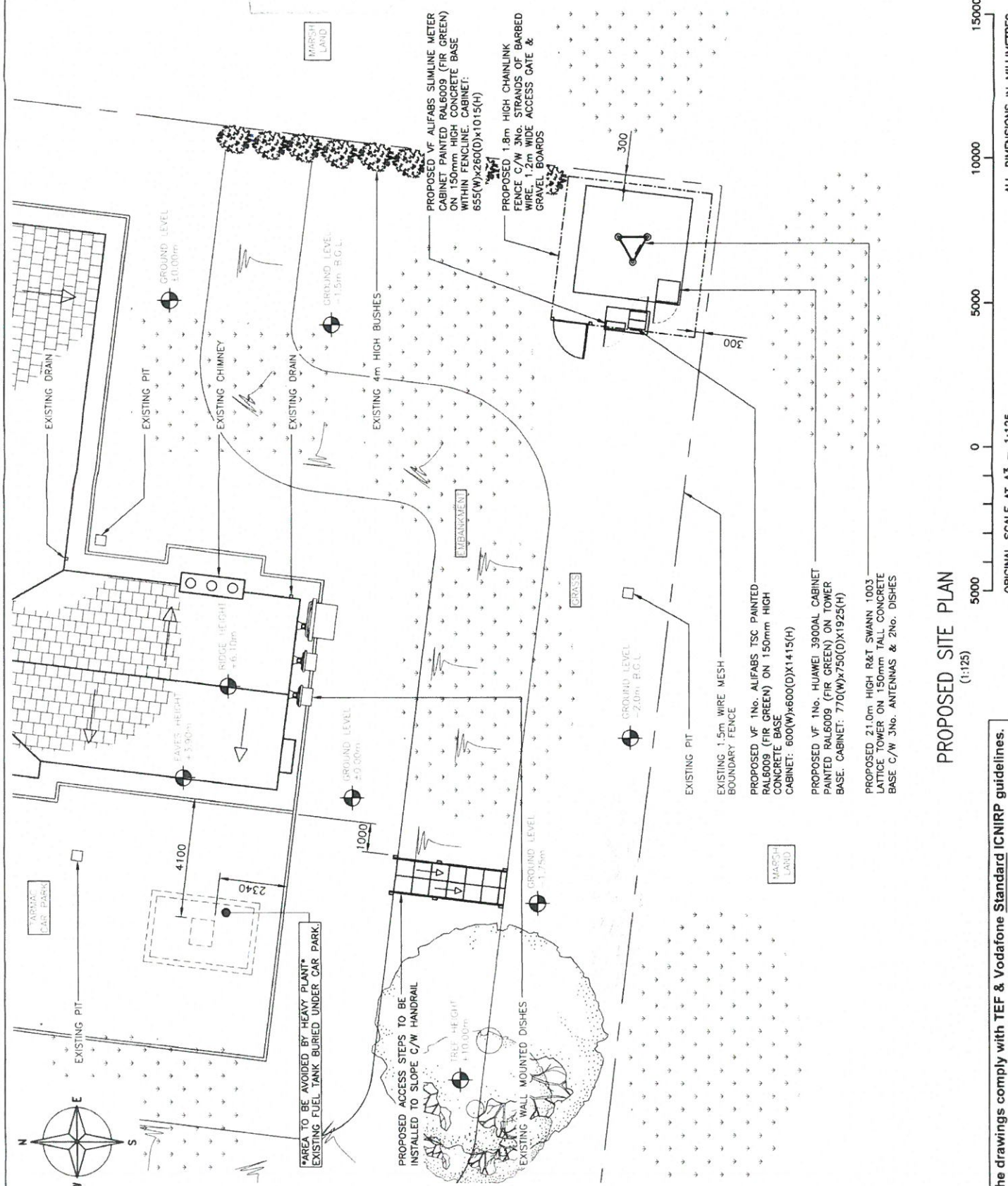
Drawn By
BH

Date
19.10.16

Checked
WF

Date
19.10.16

Issue
F



PROPOSED SITE PLAN
 (1:125)

The drawings comply with TEF & Vodafone Standard ICNIRP guidelines.
 Designed in accordance with CTIL document: SDN0008

ORIGINAL SCALE AT A3 - 1:125
 ALL DIMENSIONS IN MILLIMETRES

ALL DIMENSIONS ARE IN mm UNLESS NOTED OTHERWISE
 N.G.R | E: 247511 N: 352991
 CONCESSION REQUIRED NO

NOTES:
 R&T SWANN 21.0m HIGH 1003 LATTICE TOWER TO BE ORDERED & DELIVERED IN 3.0m SECTIONS TO AID WITH ACCESS & DELIVERY CONCERNS.

REV | MODIFICATION | DATE

E	Amended to site survey	BH	WF	17.03.17
D	Surrounding landscape amended	BH	WF	09.02.17
C	Site location moved	BH	WF	14.12.16
B	Site location amended	BH	WF	19.10.16
A	Site location amended	BH	WF	19.10.16

Cell Name	Opt.
PENYGROES ATE	-
Cell ID No	
CTIL	TEF
208016	VF
	13284

Site Address / Contact Details

ERM FAIR
 COUNTY ROAD
 PENYGROES
 CAERNARFON
 LL54 6HE

Drawing Title: PROPOSED SITE ELEVATION

Purpose of Issue: **PLANNING**

Drawing Number: 301

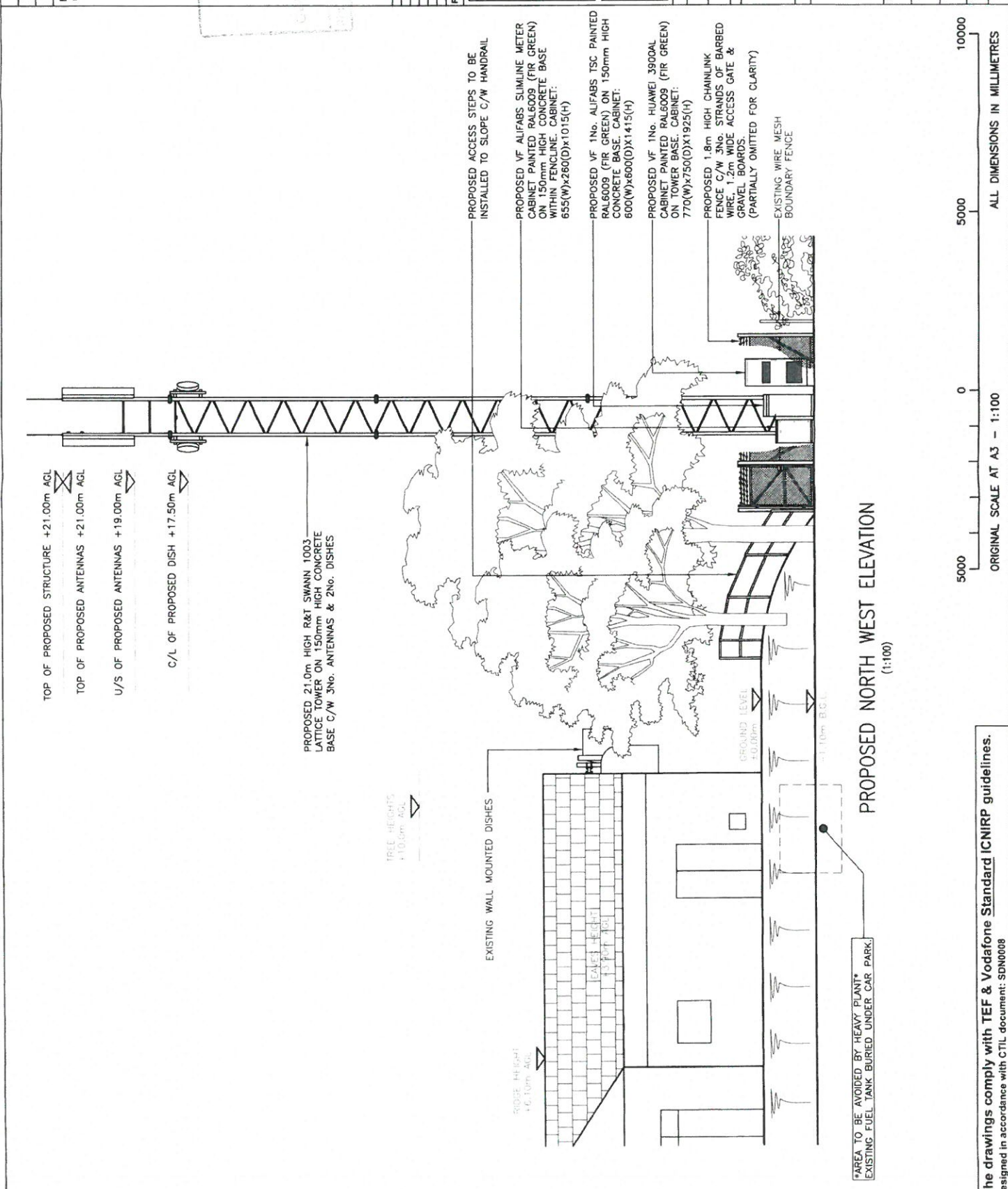
Original Sheet Size: A3

Drawn: BH Date: 19.10.16

Checked: MT Date: 19.10.16

Drawn: CP Date: 19.10.16

Drawn: BH Date: 19.10.16



AREA TO BE AVOIDED BY HEAVY PLANT
 EXISTING FUEL TANK BURIED UNDER CAR PARK.

The drawings comply with TEF & Vodafone Standard ICNIRP guidelines.
 Designed in accordance with CTIL document: SDN00008